















# CITY OF CORCORAN

## 2040 COMPREHENSIVE PLAN

Map 2-2  
2040 Staging Plan

-  2020-2025
-  2025-2030
-  2030-2035
-  2035-2040
-  SE/NE District Gravity Connector Trunk
-  Municipal Boundary
-  2040 MUSA
-  Future MUSA Expansion Area
-  Future Study Area
-  Parcel Boundaries
-  Streams
-  Lake/Open Water

